



# UbiFLOOD project

Ubiquitous computing in flood warning and forecasting systems



Philippe Gourbesville  
[philippe.gourbesville@unice.fr](mailto:philippe.gourbesville@unice.fr)

Jean-Yves Tigli  
[tigli@polytech.unice.fr](mailto:tigli@polytech.unice.fr)

Jelena Batica  
[batica@euroaquae.eu](mailto:batica@euroaquae.eu)

# Outline

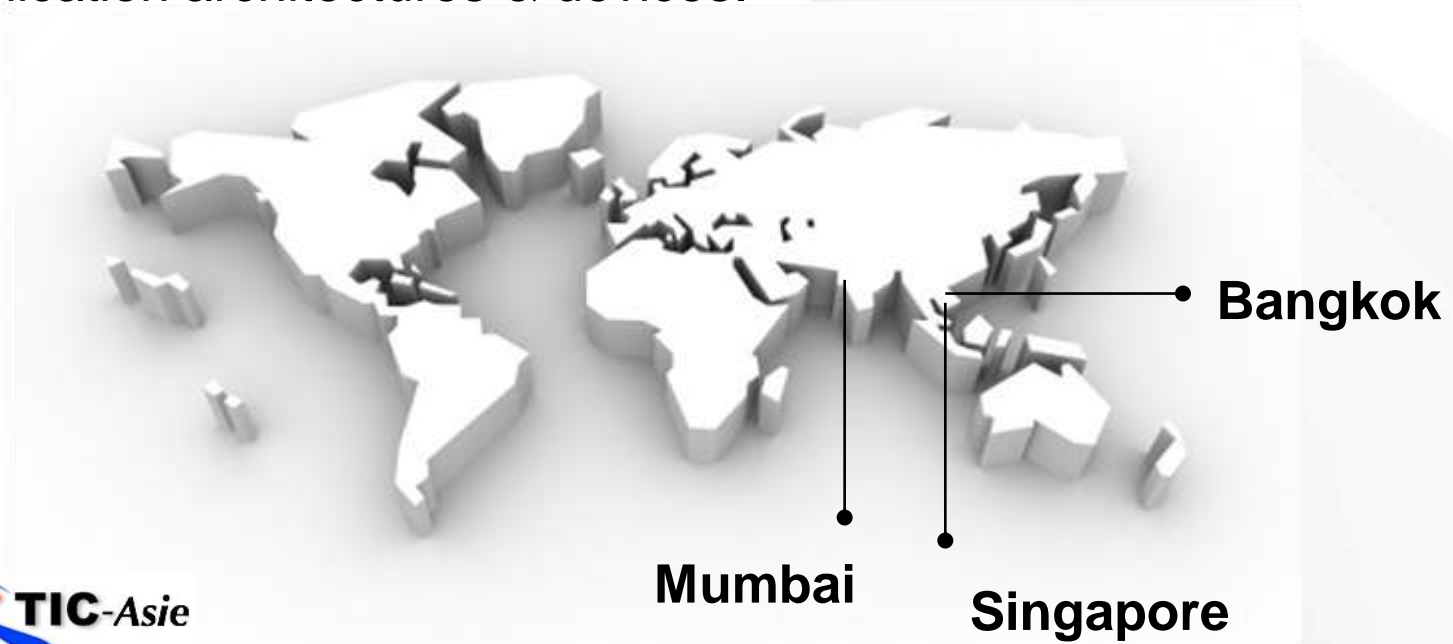
---

- Objectives, strategy & partners
- Flooding in Asia
- SCADA & Ubiquitous computing
- How can be implemented?
- Illustration with use case
- Conclusions and perspectives



# Project [1/2]

- UbiFLOOD project deals with implementation of ubiquitous computing in flood warning and forecasting systems in different Asian background.
- The common characteristics for selected cities are that they are in monsoon region and that they face historical flooding problems.
- Populations request information about flood processes.
- Cities have very different Information Systems and use different communication architectures & devices.



# Project [2/2]

**Vision: Rethink the warning systems & SCADA architectures with the Ubiquitous approach**

## Objectives

### Promote

- New middleware research for ubiquitous computing emerging in France and Europe

### Explore

- Explore development of new devices adapted to the different Asian environments (mobile devices, communication network, data acquisition disposals, real time data treatment and means for public awareness)

### Develop

- Develop and structure collaboration between France and Asian partners on ubiquitous computing for flood warning and forecasting systems

# Project partners

## Asian partners



## French partners



# Strategy


- UbiFLOOD project will develop framework to assess better and faster transfer of information to population regarding flooding. Necessity for this research comes from huge losses of lives during and after flood especially in Asia.



# Flooding in Asia

## Challenges

The most flood prone area in the world, size of catchments and rivers



Growing urbanization and land use changes

Extreme rainfall events, monsoon



# Case study Bangkok

## Precipitation, flood duration flood type, vulnerability assesment

- Average percipitation:1200 – 1400 mm/year, mostly during monsoon period. Proximity of events with precipitation higher than 100mm/h are one event per year.

- Flood duration is several hours where affected area is 20% of total case study area
- City is under existing flood management plan. High vulnerability regarding flood is in: water supply network and transportation network



- Existing flooding is due to: sea level rise (indirect), river flooding, flash floods (high rainfall and inadequate drainage capacity)





# Case study Mumbai

## Precipitation, flood duration flood type, vulnerability assesment

- Average precipitation is 2300 mm/year; during monsoon period. Proximity of events with precipitation higher then 100mm/h are three event per year.

- Flood duration is several hours with flood extension on 20% of case study area
- City is under existing flood management plan. High vulnerability regarding flood is in water supply network and transportation network

- Existing flooding is due: high precipitation and inadequate capacity of drainage system



# Case study Singapore

## Precipitation, flood duration flood type, vulnerability assesment

- Average precipitation is 2400 mm/year; mainly during monsoon period. Proximity of events with precipitation higher than 100mm/h are one event per month.

- Flood duration is 30 to 90 min in localized areas
- City is under existing flood management plan with operationaly just for extreme events. High vulnerability regarding flood is in water supply network, communication and electricity network



- Existing flooding is due: high precipitation and inadequate capacity of drainage system



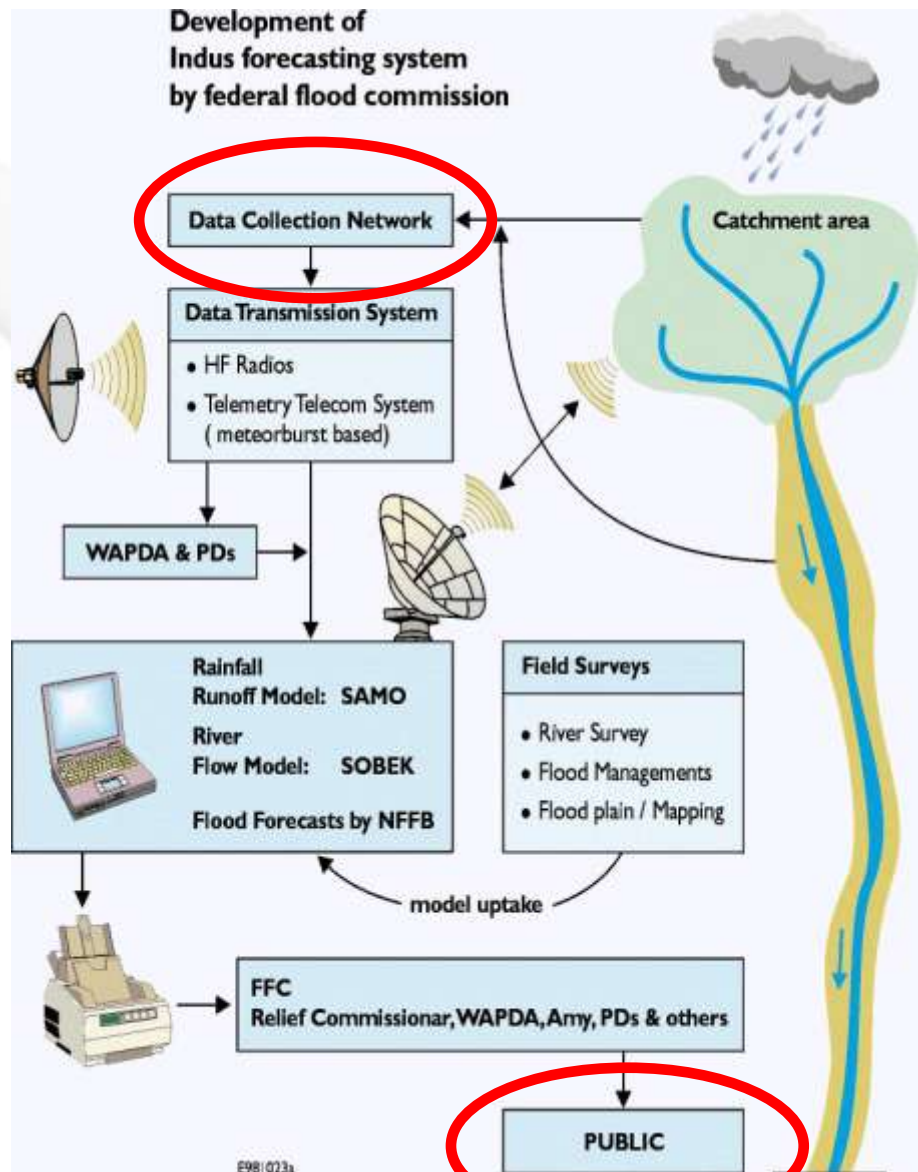
# Case studies synthesis

- Cases study analysis showed that flooding mainly occurs during monsoon period, from June to October.
- Proximity of rain events higher then 100mm/h is:
  - Bangkok – one event per year
  - Mumbai – three events per year
  - Singapore – one event per month
- Flooded areas are from very localized up to 20% of case study
- Disaster response systems



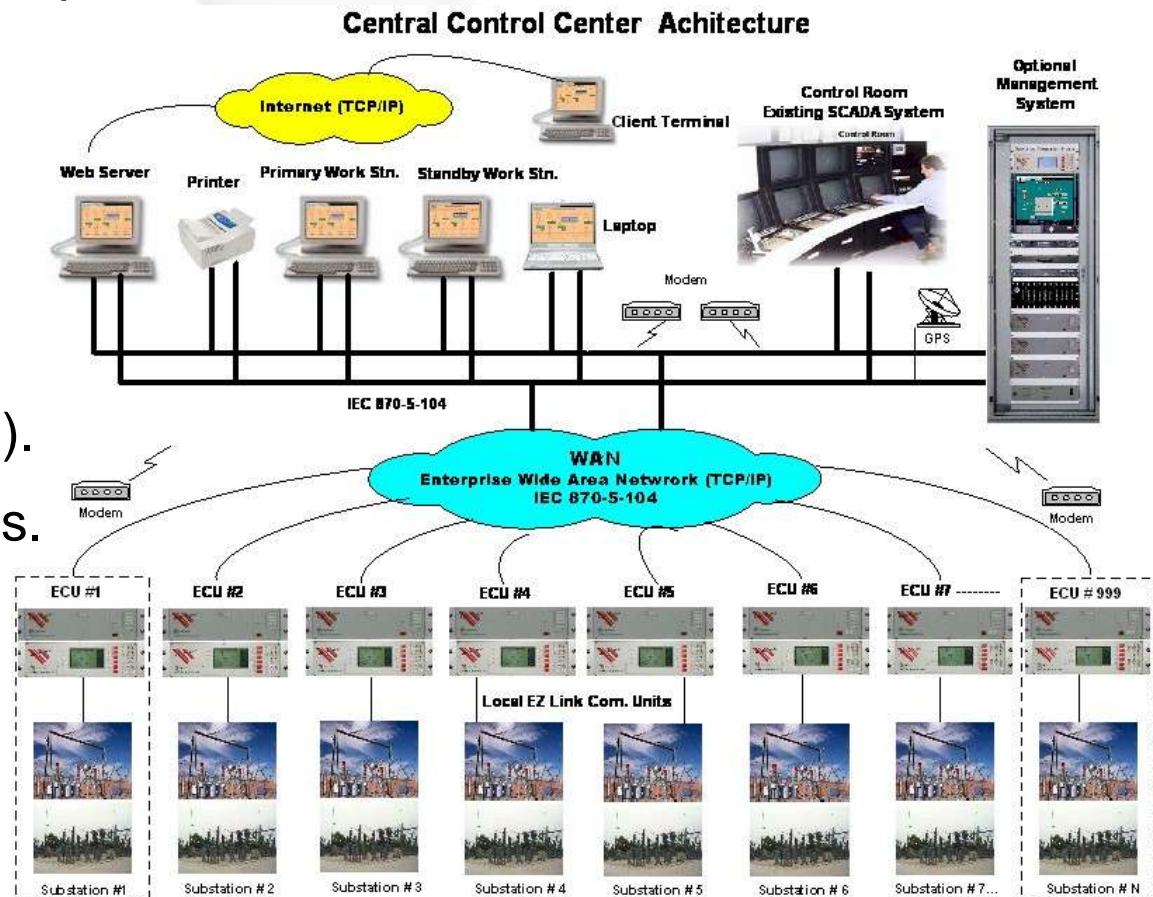
# Warning Systems & SCADA [1/2]

- Centralized approach (from data collection to public information)
- Complex architecture with dedicated & specific devices (close system)
- Complex decision making process (request time)
- Limited redundancy in sensors and communication devices
- Inefficient in urban environments (too slow & too late)



# Warning Systems & SCADA [2/2]

- Supervisory Control and Data Acquisition.
- SCADA systems are used to monitor and control a plant or equipment in industries such as telecommunications, water and waste control, energy, oil and gas refining and transportation.
- Architecture duplicated for flood warning systems.
- Centralized concept.
- Difficulty to manage technical evolution (sensors & communication).
- New generations of devices.



# Ubiquitous computing [1/2]

## A shift of paradigm: from centralized to ubiquitous architecture

Post-desktop model  
of human-computer  
interaction



Information  
processing has been  
thoroughly integrated  
into everyday objects  
and activities

Engages many  
computational devices  
and systems  
simultaneously

Presents challenges  
across computer science:  
in systems design and  
engineering, in systems  
modelling, and in user  
interface design

# Ubiquitous computing [2/2]

- Start as a vision
- Today, reality and business (Machine to Machine (M2M))
- Internet of Things

• “*Silicon-based information technology, is far from having become part of the environment.*”

Mark Weiser, *Scientific American*, Vol.265 N.9, pp.66-75, 1991



- Completely opportunistic approach to retrieve information from the field and send alerts to the public

- Make the most of existing devices on the field
- A way to warn people more spontaneously and without delay

# Ubiquitous Computing & new software challenges

## Ambient Intelligence

### ↳ Ubiquitous Computing

### ↳ **Middleware** to adapt software applications to context variations

The challenges of adaptive middleware are :

- to maintain the consistency of the software applications
- to deal with variability and complexity of the context
- to control dynamic adaptation to maintain stable and usable applications (adaptation at the right time, with a minimum response time)
- to work at a suitable level of abstraction



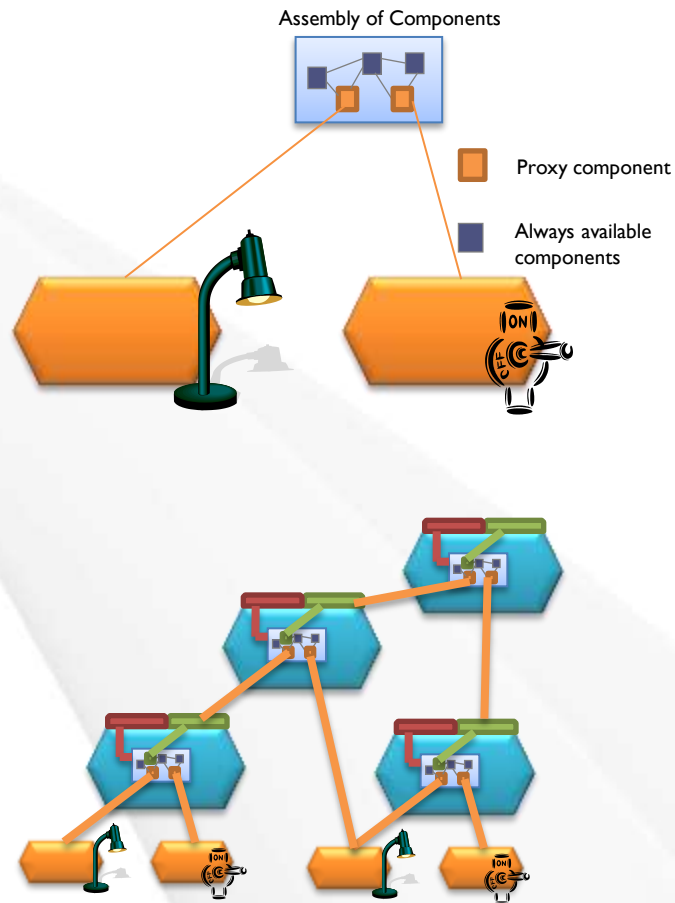
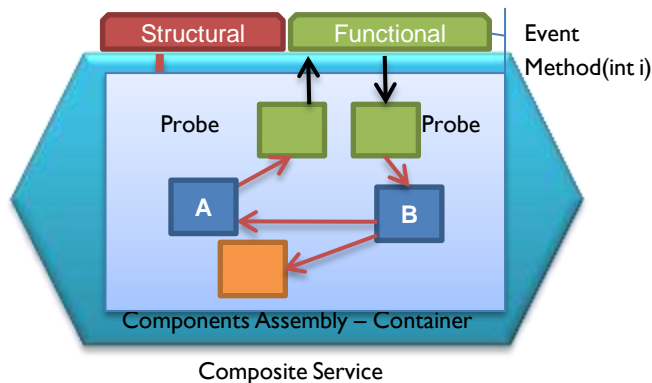


# Middleware & software composition for Ubiquitous Computing

- Middleware and software composition models request:
  - Runtime adaptation
  - Context awareness
- **Dynamic composition Model** using components assemblies and services for device.
- **Model of independent and dynamic adaptations** triggered by context variations in order
  - to preserve the **consistency** of the application
  - to control the **reaction time** to context changes

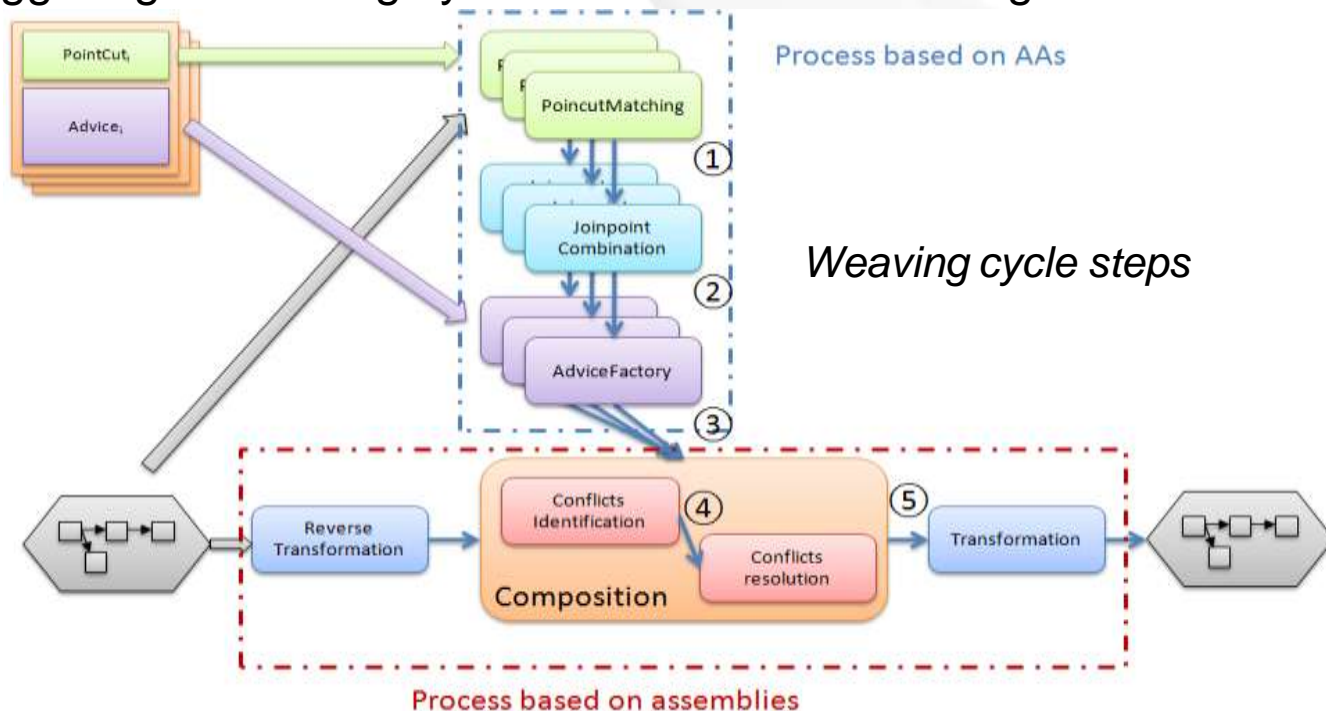
# Dynamic composition : SLCA Model

- Dynamic composition of services of device using components assemblies (LCA Model)
  - Event flows
  - Local assemblies of lightweight components
- Composition of Composite Services (SLCA model)



# Dynamic and independent adaptations : AA Model

- Independence : Aspect of Assembly (AA)
  - Using Aspects for the modification of component assemblies
- Dynamicity: Adaptation to the context
  - Triggering of weaving cycle of AA on context changes



# Adaptation validation - Consistency

- Validation of logical properties in the weaving process :

- Methodology : proven composition mechanisms between components with a known semantic :

Using merging rules (Ph. D. theses of D.Cheung [2008] and V. Hourdin [2010])

Automata composition (in collaboration with A. Ressouche [INRIA] on synchronous approaches and model checking)

- Example :

- Symmetry property of the weaver :

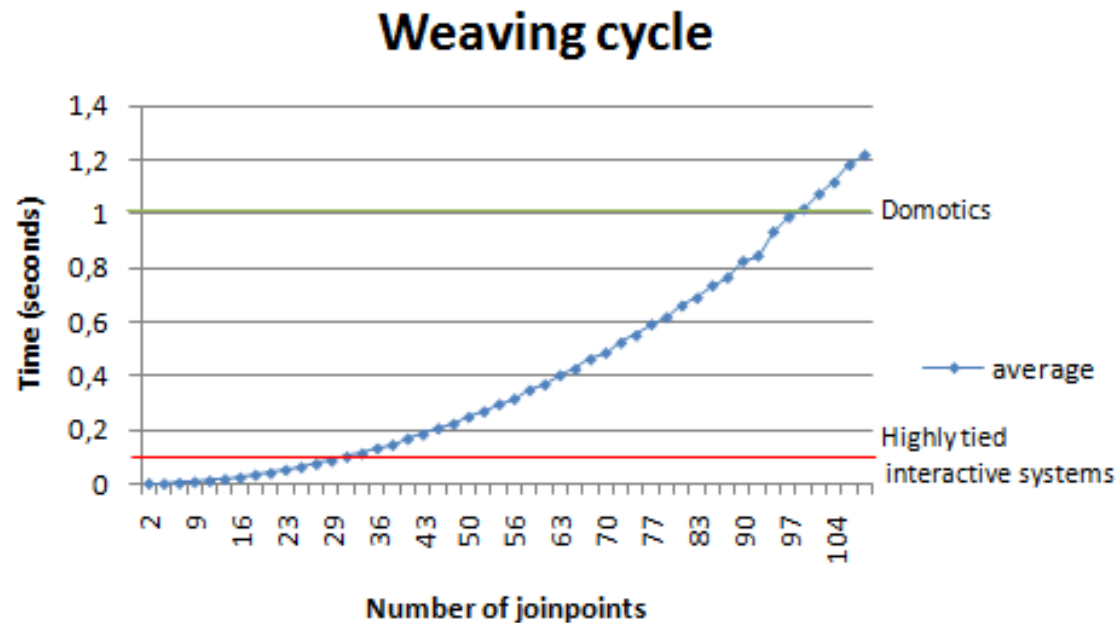
**Commutativity** :  $AA0 \otimes AA1 = AA0 \otimes AA1$

**Associativity** :  $(AA0 \otimes AA1) \otimes AA2 = AA0 \otimes (AA1 \otimes AA2)$

**Idempotence** :  $AA0 \otimes AA0 = AA0$

# Validation of adaptation - reaction time

- Performance evaluation in dynamic adaptation
- Methodology :
  - Analysis of complexity of the different algorithmic steps
  - Model and identification of parameters in the performance analysis



# Flood warning system requirements and challenges

- Two cases for existing Flood Warning Systems (FWS):
  - » Case 1: without sensors and information systems
  - » Case 2: with sensors in the field and information systems

	<b>Global network system for the FWMS</b>
Bangkok	Heterogeneous networks
Mumbai	No
Singapore	Heterogeneous networks

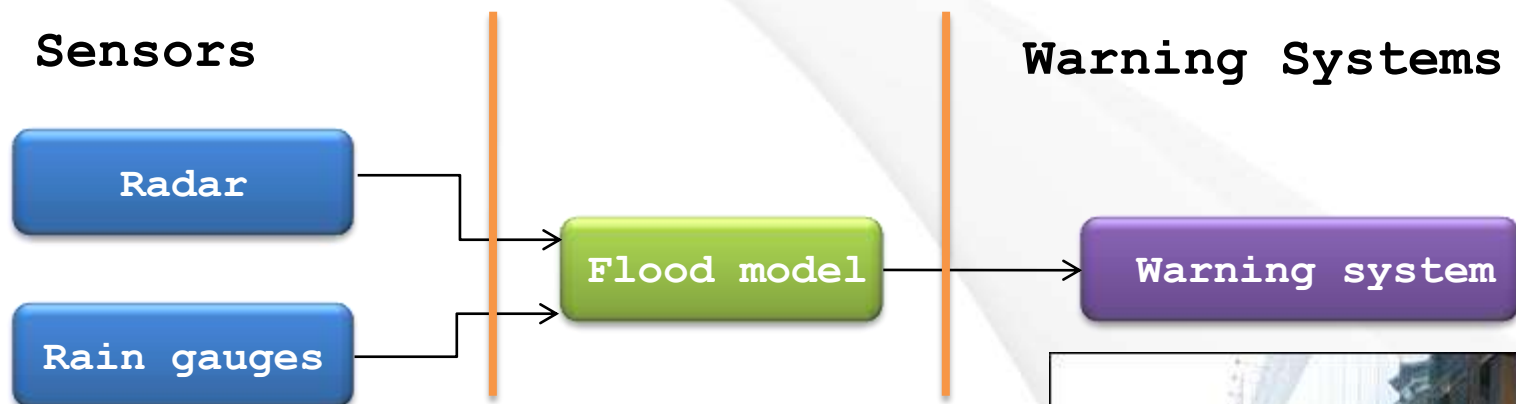
	<b>Type of network connection for devices</b>
Bangkok	Radio frequency , fiber-optic, GPRS
Mumbai	/
Singapore	Wireless

	<b>Devices to collect data on the ground</b>
Bangkok	Water level sensor
Mumbai	/
Singapore	Wireless water level sensor

	<b>Public Devices to inform the population</b>
Bangkok	Public display using big screen televisions at streets junctions, traffic screen at bus stations
Mumbai	Public display using sign boards at streets junctions
Singapore	public display, public audio alert system, public broadcasting system...

# Existing Flood Warning Systems and their drawbacks

- Structure of most advanced Flood Warning systems (FWS) :

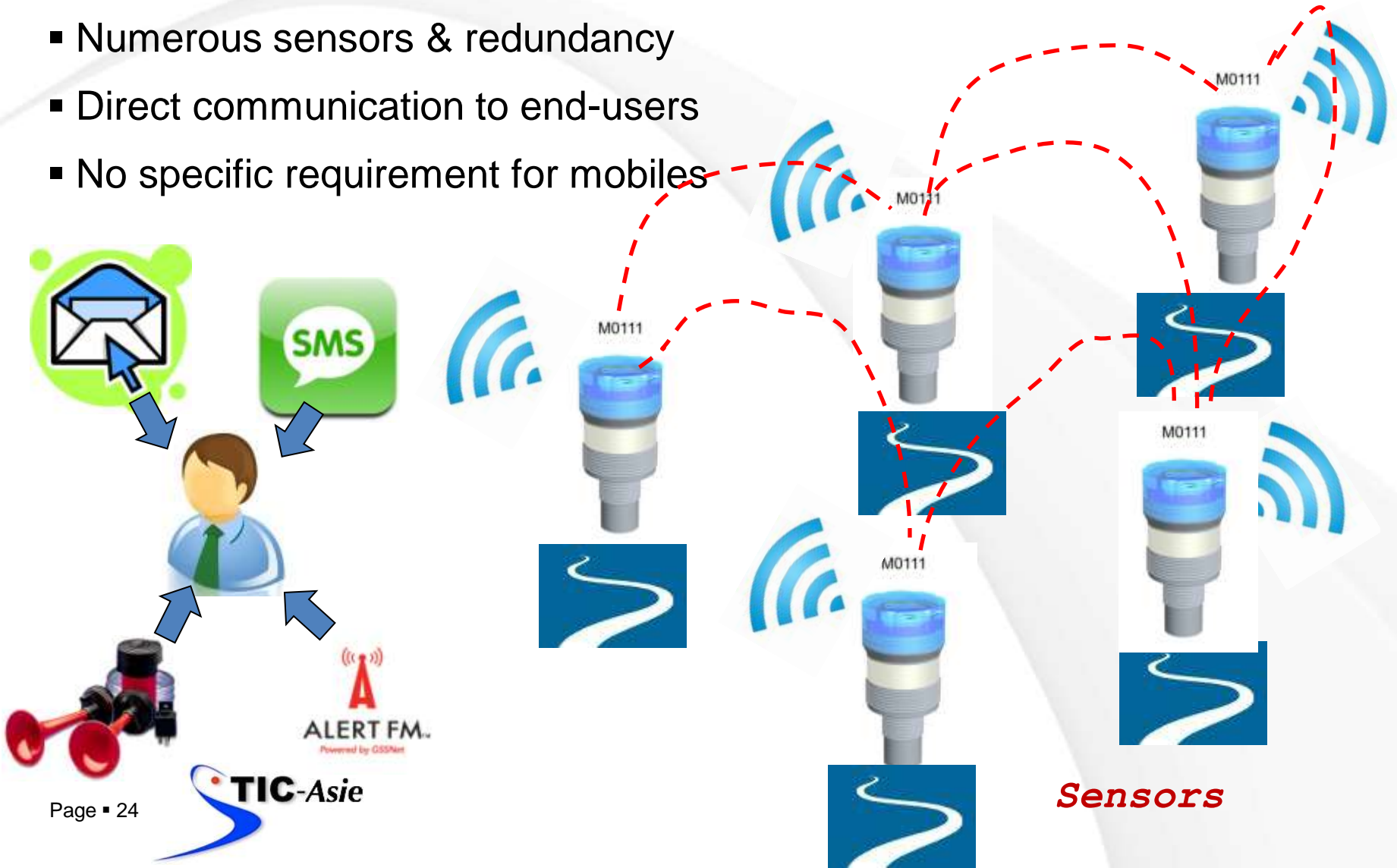


- Downside: slow and not reliable
- Some model may take 15 hours to produce results and need some manual intervention!



# How it can be implemented? [1/3]

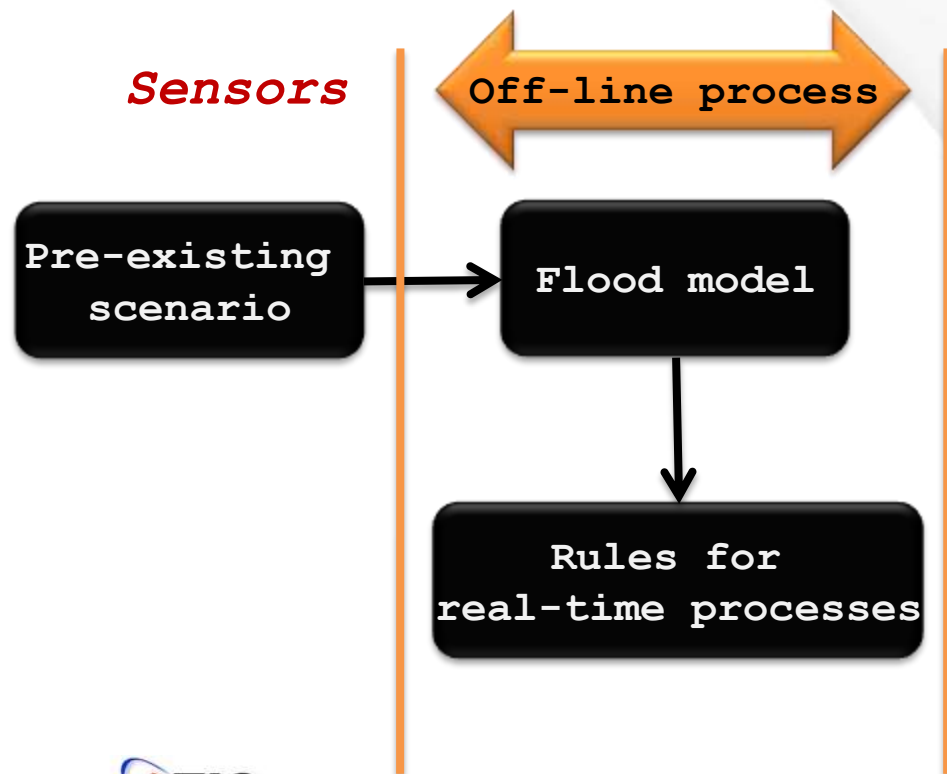
- Role of ubiquitous computing in flood warning systems
- Numerous sensors & redundancy
- Direct communication to end-users
- No specific requirement for mobiles





# How it can be implemented? [2/3]

- Role of ubiquitous computing in flood warning systems with **offline rules production with pre existing scenarios.**



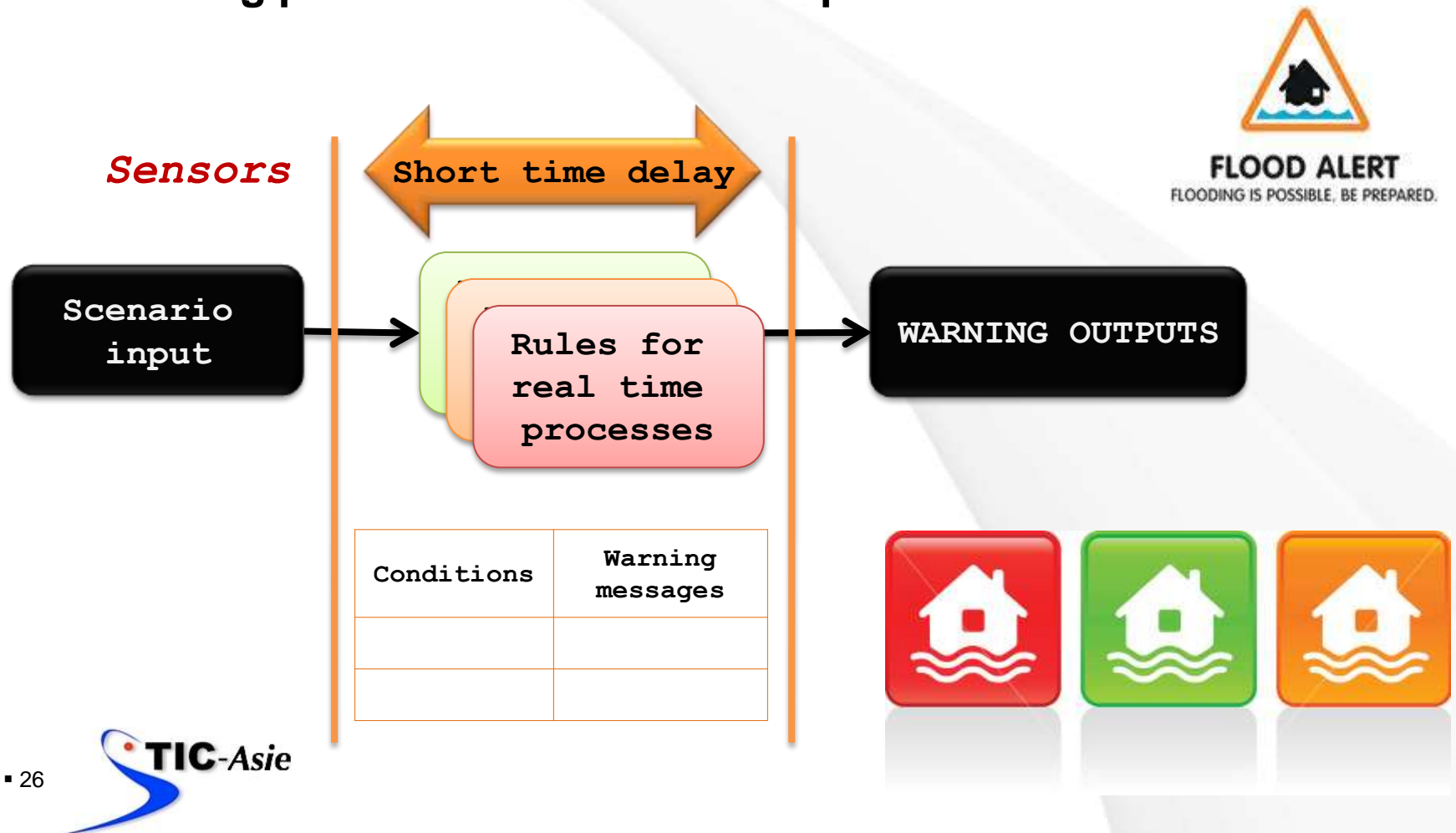
**FLOOD ALERT**  
FLOODING IS POSSIBLE. BE PREPARED.

Conditions	Warning messages



# How it can be implemented? [3/3]

- Role of ubiquitous computing in flood warning systems with **real time flood warning processes based on simple rules.**



# Illustration & application

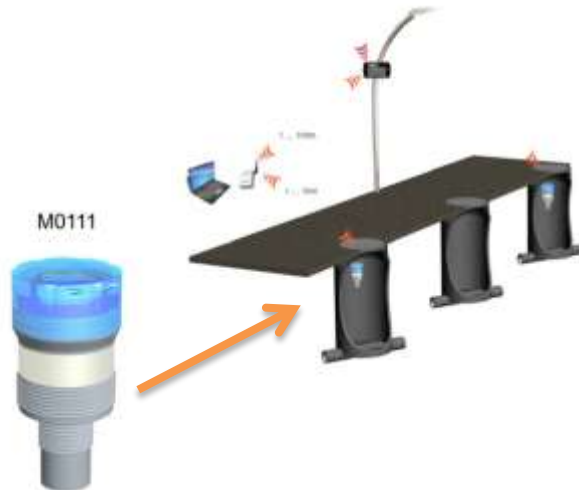


- With RFID wireless water level sensors

Water level Sensor,  
Ultrasonic numerical  
level probe IJINUS

Processes based  
on independent  
warning rules

Dedicated and non  
dedicated  
Devices and  
services to warn  
population



FLOOD  
WAR  
RU

FLOOD  
WAR  
RU

FLOOD  
WARNING  
RULES

RULE-BASED PROCESS



# Illustration & application



- With RFID wireless water level sensors

Water level Sensor,  
Ultrasonic numerical  
level probe IJINUS

Processes based  
on independent  
warning rules

Dedicated and non  
dedicated  
Devices and  
services to warn  
population



**FLOOD  
WARNING  
RULES**

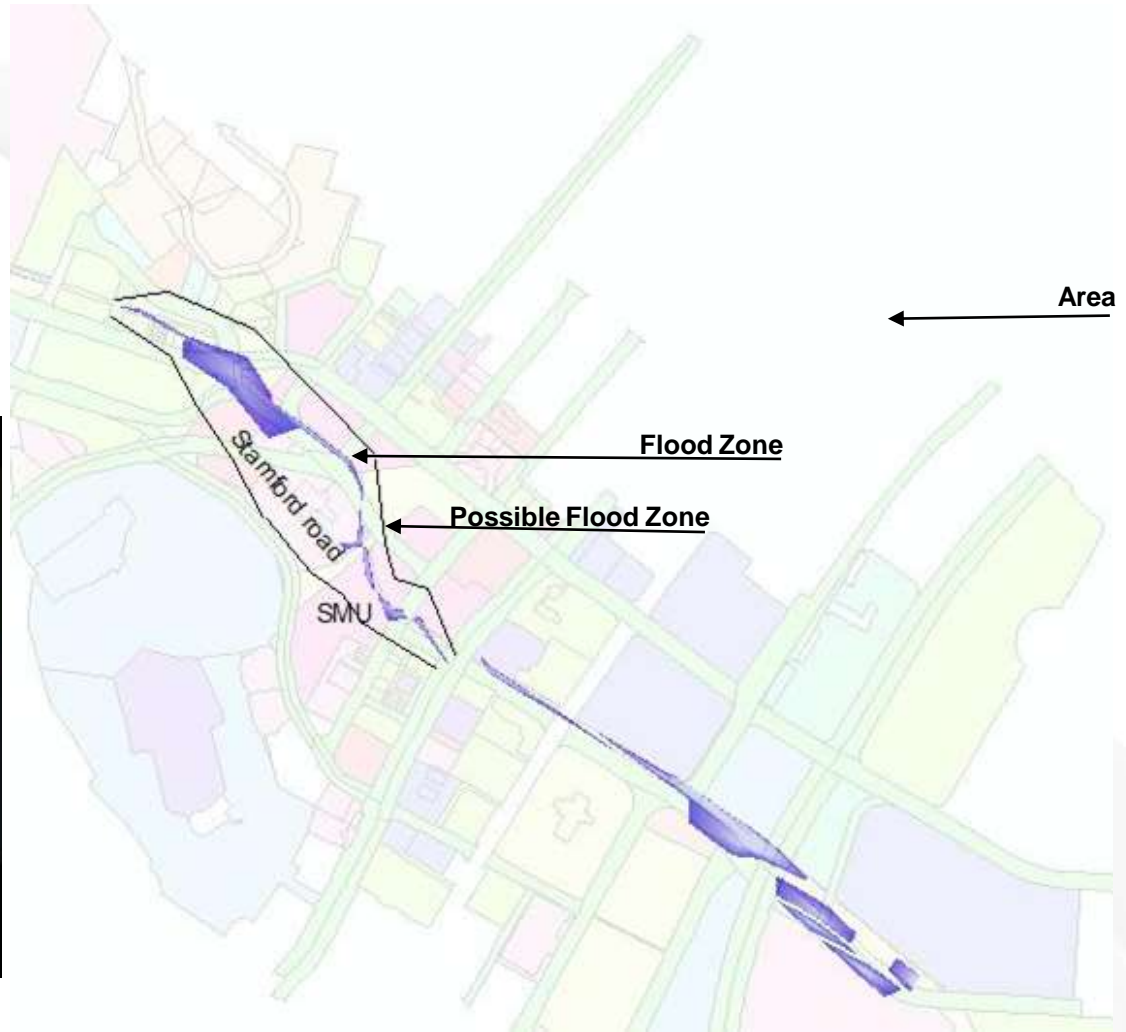
**RULE-BASED PROCESS**



# Illustration - use case [1/3]

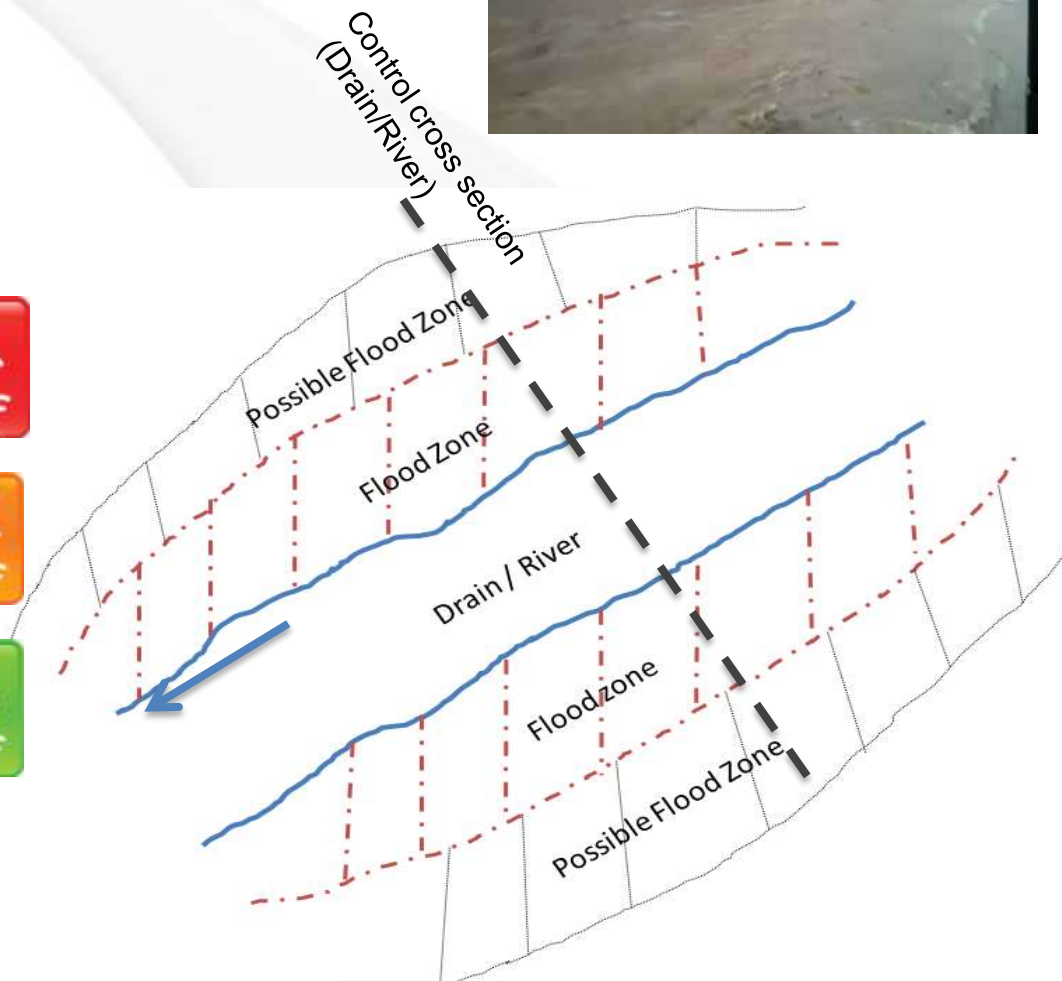
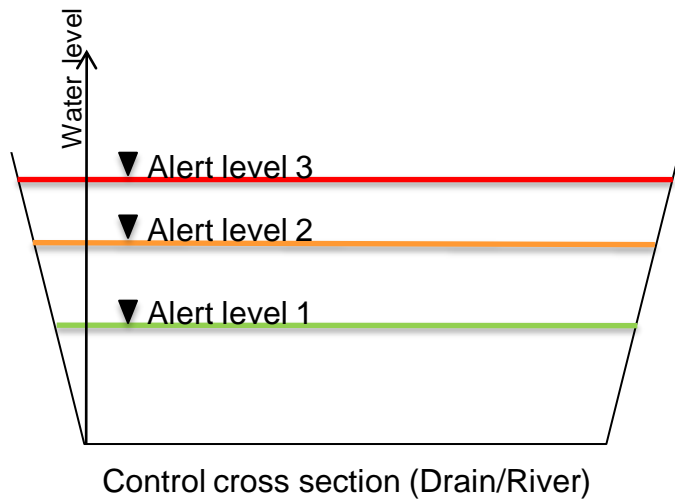
For a given area, flood map is representing:

- area;
- possible flood zone;
- flood zone.



# Illustration - use case [2/3]

- Set up alert water levels for different scenarios
- Manage safety measures
- Manage traffic & transport
- Inform about processes

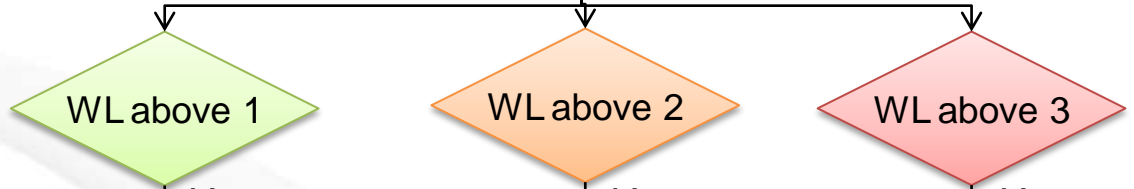


# Illustration - use case [3/3]



WL sensor

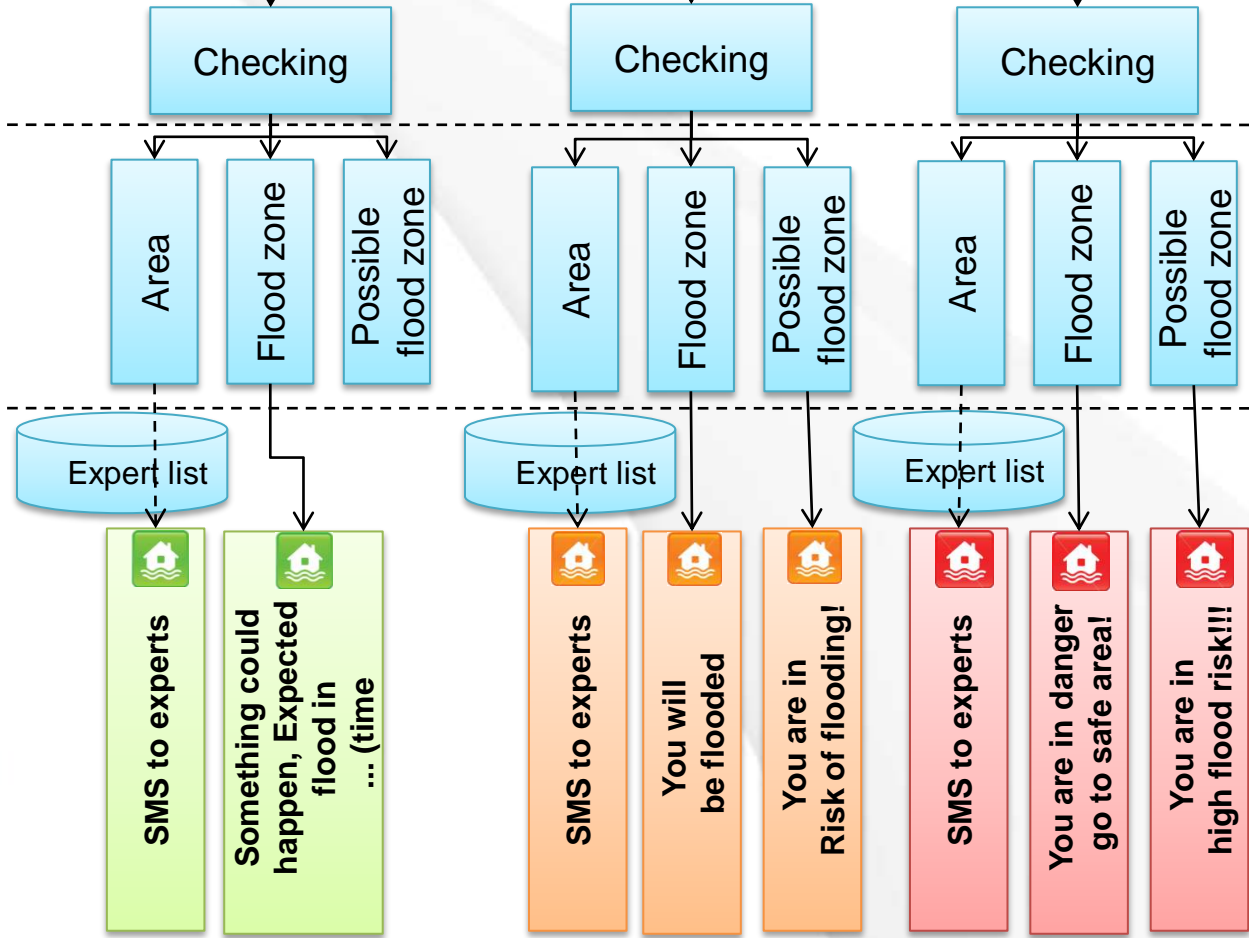
Database



Conditions

Check for from pre-created scenarios

Decision making phase (Sending messages)



**FLOOD ALERT**  
FLOODING IS POSSIBLE. BE PREPARED.



# Conclusion and perspectives [1/2]

- Review the Flood Warning Systems & SCADA concepts with ubiquitous approach.
- Ubiquitous approach allows to move from the centralized concept to a distributed environment. Redundancy may be increased with population of communicating sensors (such as RFID)
- Ubiquitous approach & devices may provide a more sustainable architecture than the traditional closed systems.
- Ubiquitous approach could provide an efficient solution for communication to end users
- However, the messages have to be adapted to end users: experts, technicians, citizens according to type of flooding and local conditions.
- Still a need for data collection, recording and monitoring.

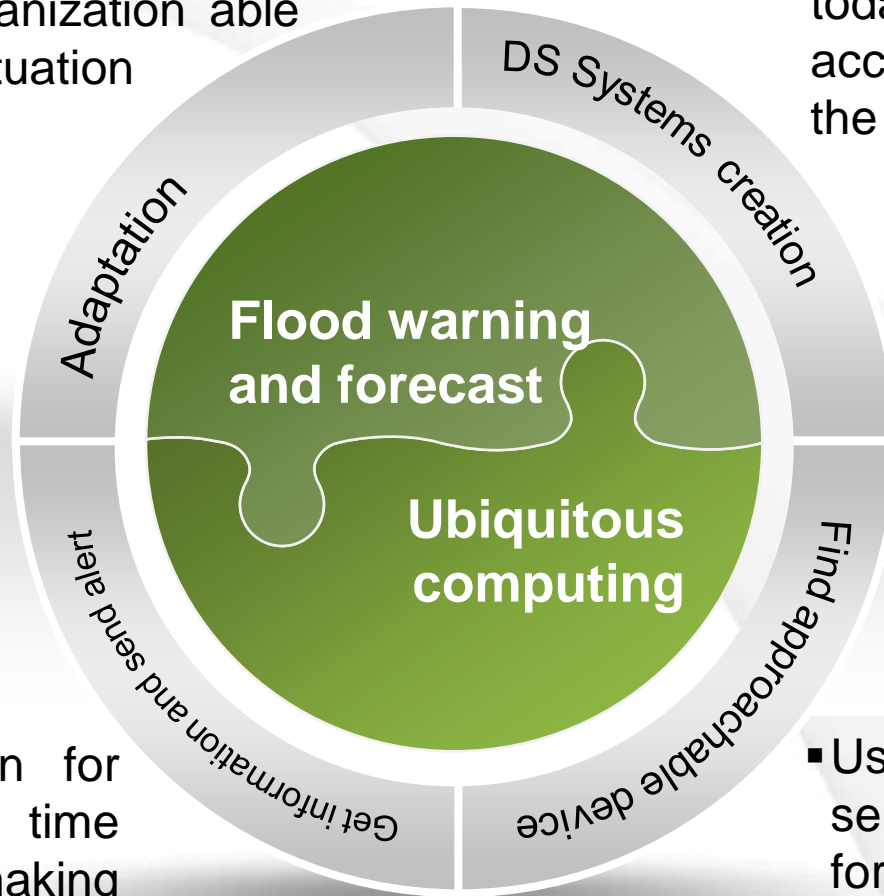




# Conclusion and perspectives [2/2]

- Societies have to adapt and develop new organization able to assess flood situation

- Modelling tools are able today to provide an accurate representation of the physical processes



- Finding the solution for alert with minimal time spend on decision making processes

- Use different devices to send flood warning or forecasting message to the population

# Visit us during the Water Week!

- A demonstrator will be presented during the 2011 Water Week, in Singapore, early July.



**RULE-BASED PROCESS**





# UbiFLOOD project

Ubiquitous computing in flood warning and forecasting systems



**Thanks for your attention!**

Philippe Gourbesville  
[philippe.gourbesville@unice.fr](mailto:philippe.gourbesville@unice.fr)

Jean-Yves Tigli  
[tigli@polytech.unice.fr](mailto:tigli@polytech.unice.fr)

Jelena Batica  
[batica@euroaquae.eu](mailto:batica@euroaquae.eu)

# Planning of Ubiflood

- Where we are now?

- **Task 1** – Definition and validation of scenarios for new ubiquitous applications

Done: survey examining different types of urban flooding, existing flood warning and forecasting systems, available devices, communication networks, etc.

- **Task 2** – Experiments in various environment

- **Task 3** – Dissemination

Done: Workshop in South Korea, in September 2010 in association with the ACM international conference Mobility“2010

- **Task 4** – Mobility

Mobility between Polytech-Nice and TMSI (November-December 2010: **TIC-Asie**